

THE STATE OF TEXAS

§
§
§

COUNTY OF BURNET

**DECLARATION OF COVENANTS, CONDITIONS AND RESTRICTIONS OF
WHITEWATER SPRINGS SUBDIVISION
SECTION III**

SUNTEX FULLER CORPORATION, hereinafter called "Declarant" or "Developer" is the Owner in fee simple of certain real property located in Burnet County, Texas, said property being known as Section II of Whitewater Springs Subdivision, as per plat thereof of record or to be placed of record in the plat records of Burnet County, Texas.

Subject property is now or will be divided into smaller parts or tracts, the total of which will hereinafter be referred to as the "Project", or as **WHITEWATER SPRINGS SUBDIVISION, Section III.**

The properties hereinafter described in Exhibit "A", being the property owned by Suntex Fuller Corporation. Suntex Fuller Corporation is hereinafter-called Owner, Developer, Suntex or Declarant.

Know all men by these presents that said property is hereby subject to those restrictions, covenants and conditions of record as amended, and are hereby placed under the restrictions, covenants and conditions as set forth in this document.

For the purpose of enhancing and protecting the value, utility, attractiveness and desirability of the tracts constituting such project, Declarant hereby declares that all of the real property described above in Exhibit "A" and each part thereof shall be held, sold, and conveyed only subject to the following easements, authority, covenants, conditions and restrictions, which shall constitute covenants running with the land and shall be binding on all parties having any right, title, or interest in the above described property or any part thereof, their heirs, successors, and assigns, and shall inure to the benefit of each Owner thereof.

**ARTICLE I
DEFINITIONS**

Section 1. "Association" shall mean and refer to **WHITEWATER SPRINGS PROPERTY OWNERS ASSOCIATION**, its successors and assigns, or corporate entity of similar name as created by Developer, also called P.O.A.

Section 2. "Declarant" shall mean **SUNTEX FULLER CORPORATION**, its successors and assigns, provided such an assign acquires the project in total, or the remainder in total for purposes of development and sale. Declarant may be referred to as Developer.

Section 3. "Tract" shall mean any plot of land as is divided or re-divided within the project

Section 4. "Maintenance" shall mean the exercise of reasonable care to keep buildings, roads, landscaping, lighting, drainage, irrigation systems, commons and other related improvements and fixtures in a condition comparable to their original condition, normal wear and tear excepted.

OFFICIAL PUBLIC RECORD
BURNET COUNTY, TEXAS
0817 0910

Section 5. "Member" shall mean every person or entity that holds membership in the Association. Each purchaser of property in the project becomes a member of the association upon such purchase.

Section 6. "Mortgagee" shall mean a holder of a bona fide mortgage or a beneficiary under or holder of a Deed of Trust.

- Section 7.** "Mortgage" shall mean a bona fide mortgage, a Deed of Trust, or a Vendor's Lien.
- Section 8.** "Authority" shall mean that authority as created herein and vested in the Association or in Developer for future vestment into the Association.
- Section 9.** "Board" shall mean the Board of Directors of the Association.
- Section 10.** "Drives" shall mean any common area reserved for use by all Owners for vehicular traffic.
- Section 11.** "Commons" shall mean any property reserved for or dedicated to the common use of all property owners, or established through easements across tracts, or any properties leased for such purpose.
- Section 11.A.** "Specific Commons" shall mean any property reserved or dedicated to the common use of a limited specified group of property owners in a designated section, block, tract or group of lots as designated upon the plat or otherwise identified by recorded document.
- Section 12.** "Owner" shall mean the record Owner, including Declarant, whether one or more persons or entities, of fee simple title to any tract which is a part of the project, and shall include purchasers under contract for deed, but shall not include those holding title merely as security for performance of an obligation.
- Section 13.** "Project" shall mean the real property described herein, and such additions thereto as may be brought within the Jurisdiction of the Association as hereinafter provided.
- Section 14.** "Vote" where one vote per acre is stated herein, it will mean one vote for a full acre and/or a fractional vote for a fraction of an acre, i.e., a 1/4-acre ownership will count as 1/4 of a vote.
- Section 15.**
- A. Limited access tract means a tract or parcel of land as subdivided that is designated upon the plat, or in the covenants otherwise as provided herein, by the Developer as a tract without access of a drive from the road into the property and has access by a private drive or easement across adjacent property or by way of a commons or secondary street access.
 - B. Limited access may be created by Developer on tracts platted of record if Developer deems it advisable so long as those tracts affected are all owned by Developer or all affected owners agree thereto.
 - C. The board of the Property Owners Association may create limited access so long as all owners of the affected tracts are in agreement.
 - D. To effect limited access the declaration thereof by the appropriate parties must be in writing and placed of record in the records of the county in which the property lies.

ARTICLE II
EASEMENTS, DRIVES, ROADS, AND PRIVATE ROADS

Section 1: Private roads, drives, or access easements and easements for installation and maintenance of utilities, irrigation and drainage, are established by separate instrument or instruments of record or to be placed of record in the office of the County Clerk and as hereinafter set forth. Within such easements and private roads, no structure, planting, or other material shall be placed or permitted to remain which may damage, interfere with, or change the direction or flow of drainage facilities in the easements, or which may interfere with passage along such common or private road easements or which would interfere with maintenance thereof. The easement area of each tract and all improvements therein shall be continuously maintained by the Owner of such tract, except for improvements or maintenance of which a public, private, or quasi-public authority or utility company is

responsible. Easements established as commons for greenbelts, riding trails, hiking trails, utilities, etc. will be maintained by the association and may not be fenced into private property except as hereinafter prescribed.

Section 2: No dwelling unit or other structure of any kind shall be built, erected, or maintained on any such easement, reservation, or right of way, and such easements, reservations and rights of way shall at all times be open and accessible to representatives of the Authority, to public and quasi-public utility corporations, their employees and contractors, and shall also be open and accessible to Declarant, its successors and assigns, all of whom shall have the right and privilege of doing whatever may be necessary in, or under, and above such locations to carry out any of the purposes for which such easements, reservations, and rights of way are reserved.

Section 3: The Association, through its duly authorized employees and contractors shall have the right, after reasonable notice to the Owner thereof, to enter any tract at any reasonable time to perform such maintenance as may be authorized herein.

Section 4: The private drive or roadway easements as set forth herein or by separate instruments or as established within the commons upon the ground, are for the private use and benefit of the Owners of the tracts within the project as therein prescribed, and under the conditions as therein set forth, and are not dedicated to the general public.

Section 5: The Declarant/Developer or the Association in its authority may take unto itself or execute unto any fresh water supply, electric utility, gas utility, telephone or other utility entity right of way easements in the form and under the conditions as may at that time be required by said entity as a prerequisite to service of this project with fresh water, electricity, gas, telephone, TV cable, or other utility or service.

Section 6: The Declarant/Developer or the Association in its authority may take unto itself or execute unto others right of way easements in the form and under the conditions as at that time may be required by said entity to distribute to each and every tract herein water for the purposes of irrigation and/or provide drainage.

Section 7: It is understood and agreed that the easements granted herein and to be granted hereafter are reserved as permanent easements for the purpose set forth and are not subject to the time limit applicable to other restrictions.

Section 8: There is hereby reserved and established a twenty-five (25) foot drainage and utility easement within each tract and parallel to all roadway easements and a 12.5 foot drainage and utility easement within each tract and parallel to all side tract lines not adjacent to a common Reserve.

Section 9: Lots 1-7 of Section II of this subdivision are hereby designated as limited access tracts. These tracts may not cut the embankment on the front of the lots to create vehicular access nor for any other purpose except to access utilities or for steps to street level and then only as per plans and specifications approved by the Developer and or the Architectural Control Committee.

Access to these tracts is hereby given in, across and upon the area to the rear of these lots designated as commons area and this area will serve as commons area as well as access to these lots. The Property Owners Association will be responsible for maintenance of this access the same as if it were a dedicated street.

OFFICIAL PUBLIC RECORD
BURNET COUNTY, TEXAS

0817 0912

ARTICLE III
ARCHITECTURAL CONTROL

Section 1: No external improvements or changes shall be erected, placed, or altered on any tract until the construction plans and specifications and a plan showing the location of the structure, and a complete plan of sewer system showing relation to tract lines and water lines, water wells, or water sources, and a complete plan showing construction and location of water well and lines has been approved by the Architectural Control Committee as to quality of workmanship and materials, harmony of external design with existing structures, protection of the environment, and as to location with respect to topography and finish grade elevation. Approval shall be as provided herein.

Section 2: The Architectural Control Committee is hereby authorized to enforce any building or fire codes, or any rules, restrictions or requirements concerning the construction of buildings, sewer systems and water systems in this project, said requirements have been made by any local, county, or state Authority, or otherwise, having the legal authority to make such requirements. It is further stipulated herein that the Architectural Control Committee is empowered to require fire walls to be constructed as wall sections in contiguous housing, should such type housing in the future be allowed, wherever said Architectural Control Committee deems that such requirement is necessary or beneficial to the safety and preservation of property or life. Such requirement would be made based on the requirements of municipalities of the area or some other standard code ordinarily pertaining to the construction industry.

Section 3: The Architectural Control Committee is composed of three persons appointed by the Board of the Property Owners Association or by Developer in the interim. In the event of death, dismissal, or resignation of any member of the committee, the remaining members shall have full authority to designate a successor, subject to approval of the Association Board. Neither the members of the committee nor its designated representative shall be entitled to any compensation for services performed pursuant to this covenant except as is budgeted and approved by the Association Board.

Section 4: **Procedure** - The committee's approval or disapproval as required in these covenants shall be in writing. In the event the committee, or its designated representative, fail to approve or disapprove within thirty (30) days after plans and specifications have been submitted to it, provided they do not violate these covenants, approval will not be required and the related covenants shall be deemed to have been fully complied with; however, any building or improvements placed upon a lot herein that was not presented to the Architectural Control Committee for approval prior to start of construction or placement will be in violation of these restrictions and may be removed by the Architectural Control Committee at the property owner's expense. If the P.O.A. pays for such removal, the cost, plus interest will become a lien upon the property.

ARTICLE IV
USE RESTRICTIONS

Section 1: With the exception of commons or reserves, all tracts in this subdivision are designated as residential home sites for single family dwellings.

Section 2: Any dwelling constructed on said tracts must have a floor area of not less than 2,000 square feet, exclusive of open or screened porches, terraces, patios, driveways, carports and garages, and shall be constructed of at least standard frame construction. Any primary dwelling construction on any lot must include a minimum two (2) car garage, which may be either attached or detached. This two car garage requirement is not a requirement for a guesthouse or servants quarters. If any building is set on blocks or piers, it shall have an outside or perimeter beam of brick or concrete on all sides of the building. Any such structure must be completely dried in within 6

OFFICIAL PUBLIC RECORD
BURNET COUNTY, TEXAS
0817 11411

months of beginning of construction. The Architectural Control Committee, however, will have broad discretion in waiving the exterior beam requirement for split-level homes or hillside homes.

Section 3: No structure of a temporary character, trailer, basement, tent, shack, garage, or other outbuilding shall be used on any tract at any time as a residence, either temporarily or permanently, except for guest houses and servant's quarters constructed after the main dwelling unless otherwise conforming to these covenants. Outbuildings shall be permitted in the project. Storage buildings may not be utilized as residences on the tract. The owner may place a servants or guest house on the property without conforming to the square footage requirements so long as the building otherwise conforms to these restrictions; however, no such dwelling will be permitted prior to construction of the primary dwelling. Any building of any type must be approved by the Architectural Control Committee.

Section 4: No tract shall be used or maintained as a dumping ground for rubbish or trash, and no garbage or other waste shall be kept except in sanitary containers. All other equipment for the storage and disposal of such materials shall be kept in a clean and sanitary condition.

Section 5: Animals, livestock, or poultry may be kept, bred, and maintained on any tract under the following conditions:

- A. No livestock of any type shall be allowed to run loose upon the streets or commons.
- B. All horses, cattle, or other livestock or animals shall be kept enclosed by suitable fencing of the tract.
- C. No swine may be bred, kept or maintained on any tract in this project.
- D. No chickens, turkeys, or other poultry may be kept or raised in this project, except five (5) per acre owned for show competition.
- E. Though horses are permitted, not to exceed one head per acre owned, public stables are not permitted, except in areas so established by the Developer.
- F. Though cattle are permitted, not to exceed one head per acre owned, feed lots are not permitted.
- G. The premises shall be maintained in such a manner as to prevent health hazards and shall not be offensive to the neighboring tracts. Should any animal, including but not limited to cats and dogs, become offensive to the neighborhood, that animal situation constitutes a violation of these covenants.

Section 5A. Specific Commons created for horse pastures and stables in an equestrian complex estates area will be subject to rules made by the Special Association governing same, subject to these covenants and subject to any rules promulgated by the Association and these rules hereinafter set forth:

- A. Each member may keep two (2) horses per tract owned in the area served by the specific Commons.
- B. No member may rent his or her equestrian or stable space except to another member.
- C. No stud horses will be kept in the pasture or in any stall upon the premises.
- D. If any horse is declared dangerous to the other horses or to people by the Board of the Special Association governing the Specific Commons, the Board may require the owner thereof to remove that horse from the pasture area.

Section 6: No abandoned or inoperative automobile, other vehicle or trailer shall be permitted to remain on any tract or in front of any tract. This is not to be construed to mean that personal campers, boats, tractors, trailers,

08170911
OFFICIAL PUBLIC RECORD
BURNET COUNTY, TEXAS

recreational vehicles, etc. in good and usable condition may not be kept on premises; however, campers, trailers, boats, tractors and utility vehicles of every nature must be kept on the rear 1/2 of the premises or in a garage, shed or other suitable building.

Section 7: No commercial activity other than that of permitted livestock shall be conducted on any tract. Raising of trees or farm produce is not considered commercial provided that the tract is also being used as a residential home site.

Section 8: It is hereby specifically stated that to rent space to campers, recreational vehicles, trailers, or other units for occupancy or storage or to maintain stables, kennels or space for rental to others is considered commercial operation for purposes of these restrictions, and is not permitted.

Section 9: No dwelling or garage shall be placed nearer to any property line than one hundred (100) feet from the street or fifteen (15) feet from adjacent owner's property line, or as shown on the plat of this section. Furthermore,

- A. No barn, shed or outbuilding shall be placed nearer to the front or street line than one hundred (100) feet, nor nearer to the side line than twenty-five (25) feet, nor nearer the front than the primary dwelling.

Section 10: All lot owners shall provide for the disposal of waste material through a sewer treatment system approved by the appropriate governmental authority and the Architectural Control Committee and Property Owners Association. The sewer system will be an aerobic type plant with a sprinkler system to utilize the treated effluent for surface disposal or other disposal approved by appropriate authorities and the Property Owners Association. No septic tanks are allowed. Any system installed will have an alarm system to notify the homeowner if the system malfunctions.

Section 11: No tract, as platted in this section, will be re-subdivided, except that the developer, its successors or assigns, may replat tracts for better utilization and function. However, any such replat will be subject to approval by all governmental authorities having jurisdiction, and all purchasers of tracts herein hereby waive the right or necessity of approval.

No tract as herein platted or replatted will be utilized for more than one primary single family residence and one single family guest or servants house.

For purposes of this Section of this project, single family residence means one detached, site-built residential house designed to be occupied by one family only and one 2-car garage either attached or detached.

Section 12: Special Authority.

- A. If Developer or Architectural Control Committee determines upon the ground that the setback distance from any front, rear or side line is impractical due to topography, grade or other conditions, then Developer or Architectural Control Committee will have the authority to change the required distances and provide for a functional building location.
- B. Water Well Location and easements: Water wells for the purpose of irrigation, watering livestock, etc., including any purpose other than household may be installed. It is assumed that every tract in this Project has potable water available by drilling a well on the tract. However, should potable water be unavailable at a reasonable depth, quality, and quantity beneath any tract in this subdivision, then that lot owner will have access to other locations for drilling. These well locations are to be designated by Developer and will be located in the commons areas and utility easements. Lines from these wells to the dwellings served may be buried in the commons, streets, utility easements and rights of way. Such wells and lines, if any, must be serviced and maintained at the expense of the lot

owner served thereby, for which purpose the lot owner is permitted to perform drilling and maintenance activities with: said commons, streets, easements and rights of way. However, nothing in this paragraph shall be construed to allow any lot owner to permanently damage, interfere with, or change the direction or flow of drainage facilities in any drainage easement, or to permanently interfere with passage along or across commons or roadways, or to permanently interfere with the maintenance of such commons, streets, easements and rights of ways. Exercise of owner's rights under this Section 12 will be subject to approval of proposal and plans by the P.O.A. There is no guarantee that water will be available by wells.

- C. Vegetative Filter Strips (VFS) and Best Management Practices (BMP). Developer will be required by authority, such as LCRA and Burnet County and good practices of conservation and environmental protection to establish VFS & BMP structures and areas in easements across lots and in street easements and commons. If such areas are easements across any lot line, the lot owner shall mow and maintain such area. However, lot owner may not alter the area to the extent it would fail to function for its purpose, nor shall said area be cemented, paved, or otherwise made impervious. Developer and P.O.A. retain the right to maintain all VFS and BMP areas, even if they are upon a lot.
- D. Should a lot owner fence in a BMP or VFS area, located upon owner's property, then the owner is obligated to maintain the area in a manner that conforms to the general practices of the developer and the Property Owners Association. Should owner fail to do so, then the Property Owners Association may, ten (10) days after written demand and notice, enter upon the premises to accomplish proper maintenance and create a charge and lien for the cost plus a fee of 10%.
- E. The drainage swale in any street or road right of way that contains structures or materials installed under the supervision of, or at the request or direction of the Lower Colorado River Authority shall not be modified or removed or damaged without the specific written approval of Developer or the Association, and LCRA.

Section 13: Any fence installed within 100 feet from the front or rear lot line of any tract or lot, or within 100 feet from any street or road easement must be constructed of wood, masonry or wrought iron. All fences must be approved by the Architectural Control Committee prior to beginning construction.

Section 14: Oil and Mining Operations. No oil drilling or development operations, oil refining, quarrying or mining operations of any kind shall be permitted upon or in any lot, nor shall oil wells, tanks, tunnels, mineral excavations or shafts be permitted upon or in any lot. No derrick or other structure designed for use in boring for oil or natural gas shall be erected, maintained or permitted upon any lot in this subdivision.

Section 15: No culvert, bridge, or crossing may be installed by lot owners unless approved by the proper authorities and the Architectural Control Committee. Conformances to size and grade requirements are mandatory. All culverts will be installed with headers, or retainers, on each end to prevent erosion and to dress culvert ends, and must be approved by the Architectural Control Committee prior to installation of culvert or wings.

Section 16: No "For Sale" signs will be placed upon any vacant lot by individual lot owners, developers or any other person or entity. The Property Owner's Association of Authority as created herein has the right to remove and dispose of any such signs. No other signs are permitted without approval of the Architectural Control Committee.

Section 17: Prior to beginning construction on any house or building on any lot herein, owner will install a driveway from street to slab of at least four inches (4") of compacted rock, gravel, crushed limestone or better to prevent tracking of mud onto the streets.

OFFICIAL PUBLIC RECORD
BURNET COUNTY, TEXAS

0817 0916

Section 18: Should any property owner herein violate these covenants and restrictions, the developer, the property owners association and the authority created herein will fifteen (15) days after notice, have the power to file suit to enforce compliance. The association and authority will be empowered to charge as a special assessment all costs of time and expenditures, including legal fees, member's time, meeting fees, cost of removal of improvements in violation and pay all related expenses. This special assessment will attach to the property upon which the violation rests and will become a lien as provided in these covenants for assessments and liens.

Section 19: Any on-going violation may be prosecuted on an on-going basis with the goal of the Property Owners Association being to have the violation corrected by whatever means is necessary. Property Owner's Association removal of violations is authorized at the property owner's expense.

Section 20: Storage of equipment, materials, or any other product, or pasturing of livestock is strictly prohibited prior to construction of primary residence.

Section 21:

- A. The lake or lakes, if any, shown upon the plat is to be used only by property owners and their guests.
- B. Boats may be placed in the lake for fishing and other recreational purposes. These boats may not have attached thereto any engine or motor other than an electric motor powered by batteries.
- C. Sail boats, paddleboats and rowboats are permissible.
- D. All fishing must be done in compliance with local, state and federal fishing laws, as well as in compliance with P.O.A. rules and regulations as promulgated from time to time.
- E. Anyone throwing trash or waste into the lake or otherwise violating rules will be denied use of the lake.

Section 22: Lots adjoining the lake are subject to rules as follows:

- A. No dwelling may be constructed closer to the lakeshore than one hundred (100) feet.
- B. Boat docks or piers may be installed on the lakeshore; however, such structures may not extend more than twenty (20) feet along the shoreline and may not extend into the lake more than six (6) feet from the shoreline.
- C. All docks and any decks overlooking or attached thereto must be approved by the Architectural Control Committee.
- D. No materials treated with creosote or other toxic materials will be allowed in or on the lake.
- E. No bulkheading of the shoreline of the lake will be allowed. All shorelines will be grassed and sloped into the lake by the owner. It will be the responsibility of each owner to maintain the shoreline with good sod and keep the shoreline mowed.

Section 23: Streams and Creeks. All streams and creeks are designated as commons upon the plats from normal flow lines to normal flow lines. All streams and creeks are bounded by a Commons Easement, and a Commons easement is hereby granted on all streams and creeks, both dry and wet, extending 20 feet from the normal water flow line of each side of the stream or creek into the property adjacent thereto whether or not so marked upon a plat.

Any areas adjacent to or overlying this commons easement extending further into the adjacent property will be set forth upon the subdivision plat or otherwise described in recorded documents.

Owners of properties adjacent to streams and creeks may use these Commons as access to the streams and creeks; however, they may not fence or otherwise obstruct or deter access to the Commons and use thereof by other property owners in good standing as members of the P.O.A. Such adjacent owners may help to maintain these Commons areas, free of trash, sticks and flotsam; however, they may not cut and remove trees or brush therefrom without written permission from the Developer or the Property Owners Association. Any berms or other landscaping or structures installed adjacent to or near streams in the Project for the purpose of minimizing the sanding or silting of such streams may not be modified or removed except upon specific written authorization of Developer or Property Owners Association, and the Lower Colorado River Authority.

Section 24: All use of all Commons is subject to P.O.A. rules of use and the P.O.A. is hereby granted authority to adopt and enforce such rules of use.

Section 25: There is no hunting or shooting of game or birds allowed upon any lot, commons or street in this subdivision.

Section 26: No firearms of any caliber and no pellet guns or other guns using any type of propellant including gas or powder may be fired upon any lot, commons or street within this subdivision. However, hand pumped air guns shooting BB shot may be used within any regulations, if any, issued by the P.O.A.

Section 27: No 3-wheelers, 4-wheelers, motorized bikes or other all terrain vehicles may be operated upon any lots, commons, or street within the subdivision.

ARTICLE V **OWNER'S OBLIGATION TO REPAIR**

Each Owner shall, at his sole cost and expense, repair and maintain his residence, and other buildings on his tract, keeping the same in a condition comparable to the condition of such building at the time of its initial construction, excepting only normal wear and tear.

ARTICLE VI **MEMBERSHIP IN ASSOCIATION: VOTING RIGHTS**

Section 1: Membership - Every Owner of a tract shall be a member of the Association. Membership shall be appurtenant to and may not be separated from ownership of a tract.

Section 1A: Membership - Every owner of a tract benefiting from a Specific Commons as herein defined shall be a member of the Special Association formed to govern that Specific Commons. Membership will be appurtenant to and may not be separated from ownership of a tract. It is hereby stipulated that all of Sections 2 through 5 of this Article VI, Sections 1 through 9 of Article VII and Sections 1 through 21 of Article VIII pertain to Special Associations the same as The Association.

Section 2: Votes Developer - For purposes of voting, Developer/Declarant will be construed as an owner and member with the same voting privileges of one (1) vote per acre owned, and a fractional vote for a fractional

ownership, and Developer is entitled to one vote for each acre sold so long as Developer retains a financial interest or any ownership in this development.

Section 3: Votes Per Member - All Owners shall be entitled to one vote for each full acre owned and a fractional vote for a fraction of an acre owned. When more than one person holds an interest in a given tract, all such persons shall be members and the vote for such tract shall be exercised as they may determine among themselves. In no event shall more than one (1) vote be cast with respect to any acre owned by such members.

Section 4: Voting Procedure - Voting may be by petition as prescribed for certain specific procedures herein. Otherwise, all votes will be by ballots mailed to the last known address of each member per the records of the Association. These ballots must be mailed back by the member to a certified public accountant designated by the board. The public accountant will tally all votes and certify the results to be true. Each vote will be identified by a lot, block and section number, stating the acreage owned and the number of votes represented thereby.

Any ballot vote must allow no less than a 30-day period between mail out of ballots and the return of mailed ballots.

Section 5: Boards – The Association and any Special Association shall be governed by and act through a Board of Directors. Declarant shall initially appoint a five (5) member Board of Directors for the Association with terms running one to five years, who shall serve until their respective terms expire. Declarant shall initially appoint a three (3) member Board of Directors for any Special Association, with terms of office running from one to three years. On the anniversary date of such appointments, and on the same date of each following year, the members of the Association or Special Association shall meet for the purpose of electing a member or members of the Board of Directors for that year as set forth herein. Such Board of Directors shall have the full powers and duties as may be reasonably necessary to carry out the purposes and duties of the Association as provided herein. All Board members' terms shall be for one (1) year with the exception of the initial Board members appointed by Declarant. The above stated term and election date may vary fifteen (15) days before or after said date at the option of Board. Mail ballots will be provided for all voters who may return the ballots within the prescribed time and manner or who may bring the completed ballots to the above-mentioned meeting. The person receiving the most votes shall be declared the winner. If two or more positions are being filled, then the persons receiving the most votes shall be declared the winners.

ARTICLE VII **ASSESSMENTS**

Section 1: Declarant hereby covenants for each tract within the project, and each Owner of a tract is hereby deemed to covenant by acceptance of his contract or deed for such tract, whether or not it shall be so expressed in his contract or deed, to pay to the Association (1) annual assessments, and (2) special assessments for capital improvements. Such assessments will be established and collected by the Board as hereinafter provided. The annual and special assessments, together with interest, costs, and reasonable attorney's fees, shall be a charge on the land and a continuing lien on each tract against which such assessment is made. Each assessment, together with interest, costs, and reasonable attorney's fees, shall also be the personal obligation of the person or persons who owned the tract at the time that payment of the assessment is due. By acceptance of a contract or deed for such tract, such personal obligation shall pass to the successors in title of such person or persons whether or not expressly assumed by them. However, the first owner liable will not be relieved of liability thereby.

Section 2: The annual assessments levied by the Board of the Association shall be used exclusively to promote the health, safety, welfare, and recreation of the residents of the project, and for the construction, improvement and maintenance of the commons, drainage and irrigation systems, or community facilities and

private or public roads and roadway easements or rights of way within the project. The provision for maintenance of public roadways is made herein only in the case that the county, city, state or other public entity responsible therefore should fail to maintain said roadways properly. However, there will be an assessment for maintenance of private roads in this section as set forth herein.

Section 3: In addition to the annual assessments authorized above, the Association may levy, in any assessment year, a special assessment applicable to that year, but only for the purpose of defraying, in whole or in part, the cost of any construction, reconstruction, repair, or replacement of the commons or a capital improvement to the Project or any designated private roadway or public roadway within or giving access to project. Any such assessment must be approved by a majority of votes cast by members, in a manner of voting as herein prescribed.

Section 4: The Association's Board of Directors shall fix the amount of the annual assessment against each tract at least thirty (30) days in advance of the due date thereof and shall fix the dates such amounts become due. Assessments may be made payable monthly. Notice of the annual assessments shall be sent to every Owner subject thereto. The Association shall, on demand, and for a reasonable charge, furnish a certificate signed by an officer of the Association, setting forth whether the assessment against a specific tract has been paid, and shall on or before February 15th of each year, cause to be recorded in the office of the County Clerk of the County, a list of delinquent assessments as of that date setting forth and establishing the amount of the lien therefor. Failure to record such list by such date shall not affect the validity of such lien. Said lien shall arise and become effective on the day after the due date for any assessment not paid by such due date.

Section 5: Any assessment not paid by its due date shall be deemed in default. Any assessment not paid within thirty (30) days after the due date shall bear interest from the thirtieth (30th) day after the due date at the highest legal rate per annum. The Association, acting through its Board of Directors, may bring an action at law against the Owner personally obligated to pay the same, and/or may foreclose the lien against the property. No Owner may waive or otherwise escape liability for the assessments provided for herein by non-use of the common areas, community facilities, roadway easements, or abandonment of his tract.

Section 6: The assessment lien provided for herein shall be superior to the lien of any mortgage hereafter created; provided that if this document is an amendment or supplement to a prior Declaration, then this document hereby extends and renews the priority or perfection of such assessment lien created in such prior Declaration. A sale or transfer of any tract shall not affect the assessment lien. The sale or transfer of any tract pursuant to a mortgage foreclosure or any proceeding in lieu thereof shall not extinguish the assessment lien as to payments, which become due prior to such sale or transfer. No sale or transfer shall relieve such tract from liability for any assessments thereafter becoming due or from the lien thereof, except as otherwise provided herein in Section 12 of Article VIII. However, any lender, investor or purchaser may accept without further pursuit of diligence a certificate executed by the president and attested by the Secretary of the Association certifying the status of dues, assessments or liens.

Section 7: Any expenses of suit brought by the Association and/or Declarant herein and any expenses of defense of any suit brought against the Association, its officers, or directors, and/or Declarant in regard to the functions thereof in the administration or enforcement of these covenants shall be borne by the Association and the Association shall have and hold any rights to recovery of such expenses.

If the Association, its officers, or directors, and/or Declarant prevail in any suit brought against them by any Owner in the project with regard to the Association or Declarant's administration or enforcement of these covenants and said Association, officers, directors, or Declarant prevail in said suit, then such defendants are entitled to recovery and judgment against the suing owner for their costs of suit, including but not limited to, expert witnesses, attorneys, appraisers, surveyors, and litigation expenses. The amount of any such judgment obtained for damages or cost shall automatically become a lien against the judgment debtor's property in this Project upon entry of such judgment. Otherwise, this lien will attach to such property as prescribed by law.

Section 8: Each Owner in the Project agrees that should suit be brought by Declarant and/or the Association to enforce performance of the covenants or to collect assessments, the suing party will be and is entitled to judgment for damages and all costs of suit, including but not limited to expert witnesses, attorneys, appraisers, surveyors, and court costs, should the action prevail.

The amount of any such judgment obtained for damages or cost shall automatically become a lien against defendant's property in this Project upon entry of such judgment. Otherwise this lien will attach to such property as prescribed by law.

Section 9: It is specifically stipulated that should Developer, its successors or assigns foreclose on any property sold under deed or contract, such property will revert to the status of Declarant's inventory free of the obligation of any accrued and unpaid assessments or costs and/or liens therefor that became due or were incurred prior to such reversion. Any such liens of records will be released by the appropriate officer or officers of the Association upon presentation of release thereto by Developer. Upon failure of such action by said authority, or in lieu thereof, Developer may file a release executed on and by its own behalf (and send a copy to the Association's President), which will be conclusive evidence to all persons that such lien is thereby released unless the Association acting within its authority files a proper court action to invalidate said release within thirty (30) days after recordation. Furthermore, see Section 13 of Article VIII herein.

ARTICLE VIII **NOTICE OF AUTHORITY FOR ASSESSMENT**

Section 1: Each interested party or purchaser of a tract or parcel of ground in this Project is hereby made aware of the fact that some of the roadways herein within the Commons are dedicated or will be dedicated to the use of the property Owners herein and are not dedicated to the county, any municipal body or public authority nor to the public. Such purchaser or other interested party is hereby given notice that the maintenance of such Commons and county roads, where deemed necessary by the Authority, and of other designated areas and facilities, called common areas, and the payment for Security Guards and Patrols, if any, garbage pick-up and other conveniences deemed necessary and requisite to the pleasure, comfort, security and enjoyment of the Property Owners in this Project, will be provided for through an assessment or assessments, as the case may be, to be levied against each and every tract or parcel of land in the Project that will benefit from the use of common areas and common facilities, such determination to be made by the Authority created herein. Determination of pro-rata assessment will be on a tract basis.

Section 2: Agreement - Each purchaser of a property in this project hereby agrees that Whitewater Springs Property Owners Association, as created and chartered by Developer, existing or to become existing under the laws of the State of Texas, has the authority, and in consideration of the necessity of such an authority, to administer the funds and attend to the management and maintenance of all common areas, services and facilities in said project, and does hereby grant and give unto the said Association, its successors and assigns, the authority to levy and collect assessments as necessary, and to expend said funds as necessary, subject to the requirements as herein set forth, for the purpose of the maintenance of all facilities and areas and services as herein described. Until such Association is formed, this authority is vested in Developer.

Section 3: Commons - It is herein stipulated that designated common areas may be used for any purpose required or deemed by the Authority advantageous to the property owners in the project, such purpose to include, but not be limited to, the installation of any or all utilities, and dedication of such easements and rights of way as deemed necessary by said Authority. Such dedications may be made upon a plat thereof or by separate instrument in writing and such dedication may be made at the discretion of the Authority at anytime, present or future. The Authority may allow the installation of any main or service extensions in said Commons by letter to or formal agreement with the utility company, or may allow installation of service lines from main to dwelling or outlets by oral approval. Any such installations made will be considered approved if the Authority has not ordered such installation halted prior to completion thereof.

Commons may be of several categories:

- (a) Dedicated commons are those commons owned or to be owned by the Association through dedication upon the plat or by separate dedication by other recorded instruments of conveyance.
- (b) Easements as commons for community use by the property owners are those commons dedicated upon and across various lots, tracts and parcels of land, shown as easements and/or commons on the plats thereof and/or as cited in separate instruments of record or to be placed of record.
- (c) Leasehold commons are those commons not provided as easements or dedicated as fee commons, but are shown as leasehold. Leasehold commons are provided for the use of property owners under the terms and conditions as set forth in the lease agreements.
- (d) Temporary Commons are those commons designated on a plat as such or upon the ground as such and may be commons utilizing land being held for future development or as timberland forest by Developer. Temporary Commons may be moved or eliminated.
- (e) Limited Commons are those commons or easements or licenses limited to a common area servicing a specific area in the project including without limitation, water supply Commons.

Section 4: Effective Date of Assessments - Any and all levies for any or all purposes as herein set forth may be made and begun at an appropriate time as will be determined by the Authority. Said action may be made to affect, at different times, any sections or tracts, and levies for maintenance of various areas may be made or begun at different dates, and are not required to be made simultaneously.

When such determination is made by the Authority, notice will be given to the Owners of such properties affected and all said Owners would then be required to pay said assessments to the Authority.

Section 5: Handling of Assessed Funds - It is specified herein that all funds collected by the Authority for maintenance and services of commons will be kept in a special bank account or savings account to be used only for the purposes as herein stated, and an itemized account of all receipts and disbursements will be mailed annually to all property owners in said project.

If, at any time, the Owners of fifty-one percent (51%) or more of the acres affected by an assessment desire that the fund so established and the books and records pertaining thereto be audited, then said Owners may, by affixing their signatures to a petition, cause such audit to be made by delivery of the petition to the President of the Association. Such petition will cite the account by its proper identification and shall stipulate the name of a Certified Public Accountant who shall make such audit and the date that such records shall be made available to said Accountant. The Authority will then be compelled to make such records available to the named Certified Public Accountant in the offices of the Authority or other place at the discretion of Authority and will be authorized to pay to such Accountant, reasonable accounting fees for said audit from the funds of the account so audited.

Section 6: Establishment of Amount of Assessment - The Authority, in initially setting the monthly levy or assessment for any purpose stated herein, will do so on an estimated basis determined by a study of the requirements of said purposes. Said amount so levied may be changed from time to time as necessary, to pay the allowed expenses as herein set forth. Should said assessment prove to be more than needed for such purposes, then, the Authority may reduce said levy accordingly, or carry forward such excess to be used to decrease the amount of future assessments.

OFFICIAL PUBLIC RECORD
BURNET COUNTY, TEXAS

Section 7: Special Assessments - The Authority will have the right, privilege and powers to levy special assessments as may become necessary for purposes as required and authorized herein. Such special assessments would be made on the same pro-rata basis as hereinabove set forth and paid to Authority as prescribed by said Authority. Upon the approval of the Owners of fifty-one percent (51%) of the acreage, subject to any special assessment, such special assessments could be made for the purpose of the construction or reconstruction of any

desired improvements in the Common areas for the use and benefit of Owners of all of the acreage subject to such special assessment.

Section 8: Collection of Assessments - The Authority will have the sole responsibility and authority to collect all assessments. Such assessments will be levied on a monthly basis and Authority will have the power to allow certain reasonable discounts to Owners paying said assessments semi-annually or annually in advance. Authority will have the power to add to such assessments appropriate and reasonable penalties against said Owners for delinquency in payment of assessments, as well as the other remedies set forth herein.

Section 9: Delinquent Assessments - Any Owner being delinquent in the payment of any assessment will have filed against his property a lien for such assessment, plus any penalties and costs. Such lien shall remain in effect until all past due assessments, penalties and costs have been paid or satisfied as otherwise set forth herein.

Section 10: Enforcement of Liens - Each lien established by the Authority pursuant to the provisions of this instrument may be enforced by recording with the County Clerk of this county a notice of delinquency and lien upon said property, and may be foreclosed in the same manner as provided for the non-judicial foreclosure of a mortgage upon real property under the laws of the State of Texas. In any action to foreclose any such lien, the Authority shall be entitled to costs, including reasonable attorney's fees, and other allowed costs and penalties. The Authority may employ any other process available under the law for collection.

Section 11: Reservation of Liens - The Authority does hereby reserve unto itself, establish and impose upon the Property in the Project a lien securing each assessment imposed or to be imposed, or in any way provided for herein, and further securing any costs, interest, or penalties (including attorney's and expert's fees), subject only to any limitations and/or provisions in this instrument.

Section 12: Subordination to Mortgage - Each and every assessment and lien, together with any cost, penalties or interest related thereto, established, reserved or imposed under this instrument and authority shall be subordinate to any prior, recorded, valid, bona fide mortgage or trust deed (and the lien and/or title thereof) which has been given in good faith and for value on any interest covered by this instrument and authority. Any subsequent Owner of any property so covered, purchased at foreclosure or otherwise, shall be bound by restrictions, conditions, covenants, reservations, assessments and liens set out in this instrument, excluding any assessment or lien arising prior to a foreclosure sale brought about by a lender under any valid, bona fide mortgage or trust deed. A valid, bona fide mortgage or trust deed for purposes of this document is one given for funds applied to the purchase of, or improvements of, the property upon which the lien is created. The lien for assessments is also subordinate to future liens as set forth in Section 13 following.

Section 13: Exclusion of Developer - The Developer of this project, its successors and assigns, hereinafter called Developer, will sell to purchasers properties within said project. It is specifically stated and agreed that if one or more tracts or parcels of land are sold to any purchaser by Developer, by contract for deed, or deed with lien and note or other instrument, and purchaser defaults in payments due under said instruments in any manner, such as failure to pay principal, interest, taxes, insurance or assessments set out hereunder, and said property be repossessed, or such contract canceled by Developer or by any assignee of Developer's right, title and interest in any such lien or contract, then Developer or said assignee will not be required to pay to the Authority any delinquent or past due assessments, costs, interest, or penalties, and any liens for non-payment of same filed by said Authority are deemed released as regards such property. Evidence of such cancellation, repossession or foreclosure will, in and of itself, be sufficient to effect such release. No further release or action will be required by the Authority for this purpose; however, this stipulation does not, by any means, relieve the purchaser in default who failed to pay such assessments and/or penalties and cost, and from whom said property was repossessed, of his personal liability to pay such delinquent funds. This provision does not affect the rights of the Authority, as a creditor, to pursue other remedies and liens.

Section 14: Rules and Regulations Governing Use of Commons and Facilities Therein - Rules and regulations governing the use of all commons and facilities will be made and enforced by the Authority, to insure

the best and mutual enjoyment thereof of all qualified property owners and their guests. Any Owner who fails to pay assessments or fails to comply with any requirements or rules and regulations governing the use of said commons and facilities will be denied the use thereof. Such rules and regulations will include, but not be limited to, rules concerning guest privileges to use of commons and any recreation facilities; speed limits on streets, type of vehicles on streets and other commons; control of noise; use of irrigation water, channels or canals; use of any lakes, ponds or streams within the commons; and use of water from a limited commons.

Section 15: Delegation of Use of Facilities - Any Owner may delegate his right of enjoyment to the common areas and facilities to the members of his immediate family, his tenants, or contract purchasers who reside on the property.

Section 16: Maintenance of Tracts - The Owner of a tract or tracts in the project will be required to keep said property free of any unsightly or offensive accumulation of trash, garbage, or unsightly deposits of any nature or kind from the date of purchase of said tract. This requirement is effective on occupied and unoccupied tracts. Ten days after notice to Owner of such situation existing, the Authority herein created or its employees will have the right and authority to enter upon said premises and correct any existing violation of this section. Such Authority will charge said Owner a reasonable fee for such work accomplished and bill said Owner for said fee, plus a reasonable service charge per month, for each instance, until Owner pays said Authority in full as billed. All monies so owed the Authority will become a special assessment against the property of owner and will be secured by a lien on said property in the same manner as a lien for special assessments.

Section 17: Exterior Maintenance of Buildings - In the event the owner of any building in the project should allow such building to fall into disrepair, or to become in need of paint, repair, or restoration of any nature, or to be in need of other corrective measures, or to become unattractive and not in keeping with the quality of the neighborhood, then the Authority will give such owner written notice of such conditions. Fifteen (15) days after notice of such condition to owner, and failure of owner to begin and continue at a reasonable rate of progress to correct such condition, the Authority may enter upon said premises to do or cause to be done any work necessary to correct said situation. The owner thereof shall be billed for said cost plus ten percent (10%). All monies so owed the Authority will become a special assessment against the property of owner and shall be secured by a lien on such property in the same manner as a lien for special assessments.

Section 18: The Authority herein created is empowered by the Owner of each tract or dwelling in this Project, to contract with a utility company for the operation and maintenance of street lighting in this Project and to pay for security lights installed in Commons at the rate of \$2.00 (two dollars) per month to be paid in cash or added to such owner's electric bill each month. This fee may be adjusted up or down in accord with the rates of the utility company. The Authority may include funds for said lights in the general assessment.

Section 19: Notice - In all instances herein where notice is required, notice will have been given upon depositing said notice in the United States mail, proper postage prepaid, addressed to the last known address of such person or party (according to the records of the Association) to whom notice is to be given.

Section 20: It is specifically agreed by each purchaser and stipulated herein that the Developer, its successors, and assigns will have the right of use of all commons. Such use will be allowed for the purposes of promotion and sale of property by said Developer and will include the right of Developer to issue passes and permits to guests or prospective purchasers of property and Developer's employees to use and enjoy, for limited periods, such commons, facilities, and services. This right is reserved unto the Developer, its successors, and assigns so long as said Developer owns land in the Project and is marketing same.

Section 21: It is fully understood that Developer is subject to the same payments created herein per acre owned, as is any other Owner; save and except accrued but unpaid or post due assessments, costs, penalties and interest on or related to those lots or tracts foreclosed on by Developer or received by Developer as the result of canceling a contract. However, it is fully understood that Developer may pay such payments, including in advance in the form of payments for improvements, maintenance, repairs, leases, and rentals, and property donation at

OFFICIAL PUBLIC RECORD
BURNET COUNTY TEXAS

0817 0924

market value (collectively, "contributions"), and will receive full credit against assessments for such contributions. Such contributions shall accrue interest at twelve percent (12%) per annum on such funds and market value of property contributed until such funds or value are charged against by the Authority. Each year the Authority will charge against such contributions and any accrued interest thereon the amount of any assessments due by Developer, and shall carry forward any credit balances to the next and ensuing years. Should Developer have a credit balance remaining after sell out of the total project of all sections, such credit balance will not be a charge to the Association, but will, in fact, be written off by Developer.

ARTICLE IX

UTILITY STANDBY CHARGES

Section 1: The Association shall have the right to establish utility standby charges and in such case there shall be levied against every individual tract, severally, a standby charge not to exceed the exact cost per month to the Association or utility. Such charge shall be fixed from time to time by the Board of Directors of the Association, which charge shall be due and payable in monthly installments in advance, or as otherwise required; and the payment of such standby charge or charges shall be and is secured by a lien hereby created on each individual tract. The Association does hereby reserve unto itself, its successors and assigns, and establish and impose, a lien securing the assessment as herein set forth for the prescribed utility standby charge.

Section 2: This lien may be foreclosed upon, after notice of delinquency to the Owner of any tract, as and in the same manner as provided for the non-judicial foreclosure of a mortgage upon real property under the laws of the State of Texas. Any such foreclosure will entitle the lien holder to reasonable attorney's fees and other allowed costs and penalties. In addition, the Association may pursue any other procedures of collection as may be provided under the law.

Section 3: It is specifically stated herein that all property held by the Developer, its successors and assigns for sale or resale within this project is hereby totally exempt from any and all of the requirements of this Article and no lien shall become effective on any of Developer's property until said property is sold to individual tract purchasers by contract or deed.

Section 4: Such standby charge, the liens securing the payment thereof, and the right and responsibility for the enforcement thereof, are hereby reserved unto and given over to the Association. The right of the Association to levy such charge, and the creation of all liens securing the payment thereof, except for delinquent payments and liens securing same, shall be released and discharged automatically (without further action) on any tract upon the conveyance of that tract to the initial person or persons who will reside on the property, the completion of a dwelling or residence on the property, and connection to the utility with continued service. Such completion may be evidenced by the creation and recordation of the first lien mortgage or deed of trust on the improved property or by the execution of a release by the holder of said lien or by the Board of Directors of the Association of the lien created hereunder to secure the standby charge; however, prior to same any and all due or past due charges and fees must be paid in full.

Section 5: The Association may assign or pledge to any utility provider this right of assessment and security for standby charges. In such instance, the standby charges will be set at a rate in conformance with published or approved tables of any state agency or authority, if any. In the absence of such agency or authority, the rates will conform to normal and usual rates. This authority granted and created in this Section is reserved unto Developer until the creation of the Association is accomplished.

Section 6: Should a state approved central water system be provided in the subdivision with adequate volume of potable water served to any lot, then the purchaser(s) of said lot(s) will be obligated to connect to the system, be subject to any standby fee, and all other fees, and may not drill or operate a water well for any use other than irrigation.

Section 7: Developer/Declarant herein has the sole and exclusive right to install a central water system and may transfer this right to any other entity at Developer's sole discretion.

ARTICLE X
LAW ENFORCEMENT AND STREET RIGHTS

Section 1: **Traffic Law** - Notwithstanding the fact that some roads and the commons in this project are not or may not be dedicated to the public (as opposed to the property owners in the project) it is hereby stipulated that the County Commissioners Court or other public governing body will have the full authority to establish speed limits or other traffic laws and rules, and penalties for violation thereof, upon the streets of this project, and the law enforcement officers of the County or of the State of Texas or any other official body having such authority, may enter upon this project to enforce such laws the same as if said roadways were public roads.

Section 2: **Public Law** - Notwithstanding the fact that Commons in the project are private and dedicated or made available only to the property owners within the Project, it is hereby stipulated that any law enforcement officer, (City, County, State, or Federal) is hereby authorized to enter upon the premises of the Project for all purposes just as though the Project Commons were dedicated to the public, and every law enforcement officer will have the same rights, privileges and duties within the boundaries of this Project as he would have in any subdivision where the streets and other commons and facilities were dedicated to the public.

ARTICLE XI
GENERAL PROVISIONS

Section 1: Declarant, the Association, or any Owner shall have the right to enforce, by any proceeding at law or in equity, all restrictions, conditions, covenants, and easements, reservations, liens, and charges now or hereafter imposed by the provisions of this Declaration. Declarant and the Association shall have the right to enforce, by proceeding at law or in equity all reservations, liens, assessments and charges imposed by the Declaration. Failure by Declarant, the Association, or by any Owner to enforce any covenant, or restriction herein contained shall in no event be deemed a waiver of the rights to do so thereafter.

Section 2: Invalidation of any one of these covenants or restrictions by judgment or court order shall in no way affect any other provisions, which shall remain in full force and effect.

Section 3: Covenants and restrictions of this declaration may be amended by duly recording an instrument with the Burnet County Clerk executed and acknowledged as approved by the Board, by not less than seventy-five percent (75%) of the acreage set forth on ballots received by the deadline. All votes will be as prescribed in Article VII hereof.

Section 4: No breach of any of the conditions herein contained by reason of such breach shall defeat or render invalid the prior lien of any mortgage made in good faith and for value as to the Project or any tract therein; provided however, that such conditions shall be binding on any Owner, except Developer, whose title is acquired by foreclosure, trustee's sale, or otherwise.

Section 5: The covenants and restrictions of this Declaration shall run with and bind the land, and shall inure to the benefit of and be enforceable by the Association or any member thereof for a period of twenty-five (25) years from the date recording of the original Declaration, and thereafter shall continue in effect for additional, successive and recurring periods of ten (10) years, unless they are canceled or amended by written vote by the then Owners of at least seventy-five percent (75%) of the acres in the Project as set forth herein under Article VI and elsewhere.

OFFICIAL PUBLIC RECORD
BURNET COUNTY, TEXAS

08-17-09 2:06


Section 6: Declarant shall have the right during the term of this Declaration to add to the real property within the Project any tracts. The Owners of the tracts within such added portion shall become members of the Association on the same terms and conditions, and subject to the same restrictions, as apply to Owners of tracts within the original Project, except that Developer may impose additional restrictions on such additions including size and quality of improvements, land use, set back lines other requirements considered by Developer to be beneficial to the best use of the property.

Section 7: A central water system will be installed by Developer or Developer's Designee which will be the sole source of water for household use. Rates for water will be as set by a State of Texas governing agency. Individual wells may be installed as herein set forth, however, individual well water will not be extended into any dwelling in this Project and may be used only in a separate system for irrigation, filling ponds or pools and watering livestock.

NOTICE OF PRIVATE ROADS: This Section of Whitewater Springs Subdivision is a private subdivision with private roads and facilities. These private roads and facilities must be maintained, improved and repaired by the property owners. The County of Burnet will not accept the streets and roads in a private subdivision for maintenance. The Whitewater Springs Property Owners Association will assess dues and fees for such purposes as set forth hereinabove.

EXECUTED THIS 14 day of September, 1998.

SUNTEX FULLER CORPORATION

By: 
Jim W. Fuller, Sr., President

STATE OF TEXAS

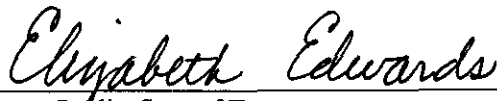
§
§
§

COUNTY OF Montgomery

ACKNOWLEDGMENT

This instrument was acknowledged before me on the 14 day of September, ~~1998~~¹⁹⁹⁸ by Jim W. Fuller, Sr., President of Suntex Fuller Corporation.


My Commission Expires:


Notary Public, State of Texas

7-17-2002 OFFICIAL PUBLIC RECORD
BURNET COUNTY, TEXAS

Elizabeth Edwards
Printed Name of Notary

0817 0927



STATE OF TEXAS
COUNTY OF BURNET

I hereby certify that this instrument was FILED on the date and at the time stamped hereon by me and was duly RECORDED in Volume 817 Page 910-928 of the OFFICIAL PUBLIC RECORDS of Burnet County, Texas.

ANY PROVISION HEREIN WHICH RESTRICTS THE SALE, RENTAL OR USE OF THE DESCRIBED REAL PROPERTY BECAUSE OF COLOR OR RACE IS INVALID AND UNENFORCEABLE UNDER FEDERAL LAW
THE STATE OF TEXAS
COUNTY OF BURNET

I hereby certify that this instrument was FILED in file number Sequence on the date and at the time stamped hereon by me and was duly RECORDED in the OFFICIAL PUBLIC Records Burnet County, Texas on 9-23-98



Janet Parker

JANET PARKER, COUNTY CLERK
BURNET COUNTY, TEXAS
BY: *Debra Arnold* Deputy



Janet Parker

COUNTY CLERK
BURNET COUNTY, TEXAS

9115
FILED

98 SEP 23 AM 7:55

JANET PARKER
COUNTY CLERK
BURNET COUNTY, TEXAS

OFFICIAL PUBLIC RECORD
BURNET COUNTY, TEXAS

0817 0928